

# My Strange Vision In 6th August 2010: Sedna's Impact At Sedona

Dénes JOÓ,

Architect-Urbanist, Systemic Evolutions & Pyramids Researcher.

**Description of the vision:** From western direction approaches the planet-ball **Sedna** and hits into **Sedona city**. When the ball approaches, at the same time two great supervolcanoes erupt in northern and southern directions. The two great rivers of lava flow together and form an enormous very light-grey earthworm shape, splitted into two by the ball, and the two ends withdraw, each of them in their own hole, the ball continuing its way in eastern-southeastern direction to Florida and over the Atlantic Ocean to South-Africa, with eastern-northeastern direction-changing over the Indian Ocean and Sunda-land as far as that the Pacific Ocean, then the above awaiting Moon will attract it to itself, pushing it out and occupying its place. This brought me great relief because I was aware that the former Luna planet, attracting to itself the present asteroidas, ends up in becoming one again, as an atonement for the early previous breaking of the planet. Curiously the planet-ball goes on spinning around an axis perpendicular to the advancement direction, and jumping elastic, without being shattered.

**Analysing of the vision:** Evidently the northern supervolcano is the well-known **Yellow-stone caldera**, but the southern one is the less-known „hot-point” of the Earth beside the **Magdalena island** in the vicinity of the southern corner of the **California peninsula** (1,2). In the eastern direction it exists a third „hot point” beside Dallas, but without eruption in my vision. The width of the 2,200 km long „earthworm” was around 150-200 km (1). The planet-ball flow over North-Canada, Groenland, Island, Skandinavian peninsula, Russia, the Gobi-desert, North-Japan, Pacific Ocean and Mojave Indian reservation before the **impact at Sedona city**, with continuation to Pensacola city beside Florida, as well as beside Barbados, Saint Pedro and Saint Paul and Saint Helena islands in the **Atlantic Ocean**, respectively in the middle zone of Botswana in **Southern Africa**, totally 7 jumpings. After a north-northeast direction change, the flowing continues to North-Madagascar, beside Chagos island and Cocus-basin in the **Indian Ocean**, Natuna and Philippine islands, respectively to the Volcano islands and finally to the middle of the **Northwest Pacific Basin**, totally 7 jumpings too. From here it was attracted by the Moon, pushing it out and occupying its place (3,4,5,6,7,8).

This point coincides with the former temporary North-Pole of the Earth, after the crossing of the – from the Galaxy-core – ejaculated **Orion-Arm** with the **Scutum/Crux arm** – one of the four regular arms – of our Galaxy Milky-Way, 93.3 Million years ago (17,18). The **Pacific Ocean** itself is a result of the splitting of the former planet **Tiamat** into our actual **Earth** (R=6,380km) and the initial planet **Luna** (R=8,700km), which later was destroyed, its inner core being our actual **Moon** (R=1,740km, similar to the R=1,830km of the Jupiter's satellite Io), and its outer lampion-like barrel was shattered, forming the actual **Asteroid-belt** (11), which will be again reunified by the – by the some smaller **planetoid Sedna/New Moon** (R=500km) – outpushed **actual Moon**, in form of **New-Luna**. Within this karmic process, the former planet LUNA – called in the last 8 millenia in many languages „Luna” – held the names „Milona” (32 M years ago), „Malona” (16 M years ago) and „Maldek” (930,000 years ago). Similarly, the place of the impact is karmic too. Beyond the smaller meteor-impacts (e.g. Barringer-crater 50,000 BC), in the **Mexico-gulf** region there were 4 bigger impacts (8) 70-65 M years ago (extinction of the dinosaurs), 32,600 BC (global deluge, erection of Atl-Mu-Ma), 7,640 BC (one

of the 7 „comets” of the Tolmann-deluge) and recently the „Moon-catastrophe” (destroyed by Nimrod) in 5,600-5,500 BC. The other intermediary places before the impact of the planetoid **Sedna** into **Sedona** city hold similar names: **Senday** – the Japanese city, place of the „earthquake” in 2011, over which will fly the planetoid before the impact (5,6,7,8), **Senanga** – the place of the South-African impact (3), and **Sunda-land**, similarly earlier destroyed by one of the Tolmann-deluge „comets” (4,5,6,7,8).

After each deluge (or other catastrophe form) the souls (spiritual energy) of the mass-extincted people will be gathered together, and will be „recycled” for the creating new human-types, usually within the pyramid-complexes, which are the projections of the constellations, as astral-bodies, from which initiates the series information-energy-matter. So, the Chinese pyramid-complex at Xian is the projection of the constellation Draco/Dragon, that of Visoko is the projection of the Hyades („head” of the Taurus constellation), the Egyptian pyramid-complex series are the projection of the half Photon-belt, the whole/initial Carpathian-chain reflect the whole constellation Draco/Dragon. There are many other examples.

**Before the impact** following a straight trajectory, as a consequence of the flexible touches caused by the Earth that spins in opposite direction, the trajectory will become sinusoidal, touching the surface in segments of 2,400-2,600 km, as if it rolls through on it. The mutual gravitational attraction causes the erection of the tectonic plates, first before the impact, of the Pacific Ocean’s, slackening the advancement of the planet-ball, and in order the Atlantic, Indian and once again of the Pacific Ocean’s. Thus it happens the re-erection to surface of the formerly sunk 3 great – continent-size – mainlands **Atl**(antis), Lemuria (correctly **Ma**) and **Mu**, almost „simultaneously”, during the two octave-long piano-concert of the Earth (5,6,7,8), in this way being realized the dimensional rising of our planet. The border between the both octaves (7+7 jumpings) is marked by the southern peak of the big **Dragon-triangle** of the Earth, formed by the European Alps/Mount Blank, Asian Himalaya/Kailas and South-African Drakensberge at the multi-intersection points of the Dragon-line system of the Earth (9,10). The bisectrices of this equilateral triangle are the so called Former Equator-, Zeus/Suez- and Armageddon lines, of which intersection takes place in Etiopia, the mountain-peak Ras Dasha and its Tana-lake. The **Dragon-lines** represent the former energy-grid of the Earth, before the Equator-change 500 Million years ago, when the planet was smaller with 30%.

The **dimensional increase of the Earth** – started from the P.A.M. Dirac’s **gravitational hypothesis** and continued with the main contribution of L. Egyed and other physicists – is correlated with the growth of its system-frequency (Schumann-resonance), from the 66 Hz basic frequency – as first harmonic – through the 132 Hz octave and 198 Hz quint (without quart) to the highest 330 Hz tertz-frequency, corresponding to the 2D-3D-5D-8D-13D golden-section steps, respectively to the Earth-diameter increase of 2,000-3,000-5,000-8,000-13,000 km, furthermore after D. van Hilden’s theory to its „filling with people” too, in the sense of its evolutionary phases between 19.375 - 8.670 - 3.311 - 1.265 - 0.483 Billion years – the **Water – Crystal – Spora – Plant phases**, respectively from 483 Million years to the present the **Animal-phase** (inclusive the **Humans**). This time-scale is in agreement with the 5.358 Billion years date of the **Earth-formation**, calculated in my study **Golden Mean or/and Chaos?**, being the inflexion-point of the logistical curve referring to this evolutionary period, and with the **Water-Metaphysics** of Thales and Jacob Böhme, referring to the ancestry of the **Water**, differentiated in spiritual and material water/world, starting the creation of the **material world** and of the **Life**. These ideas are reflected in form of a **multi-model of the Earth** (12,13,14).

Actually it’s more and more known that the outer spherical shaped planets inside are **hollow**, their structure is lampion-like, with an interior core. In his book „**The Hollow Earth**” (1964) R. Bernard

considered the core-hol-slice proportion 9.4%-70.2%-20.4% (12,15), but in my opinion the Earth is some squater, this proportion being 10%-45%-45% (12), taking into consideration the **multi-structural analysis of the bipolar spherical shape**, as follows.

**1-Dodekahedron model:** the globe is composed by 12 fractal **pentagonal pyramids**, with central meeting; **2) Icozahedron model:** the globe is composed by 20 fractal **tetrahedral pyramids**, with central meeting; These two models on the Earth-surface appear in form of W. Becker – B. Hagens grid. **3) Dragon-line model:** the globe-surface was divided by 9 polar and 9 equatorial jumbled twisting main Dragon-lines, reflecting the random moving of the Earth, before 500 M years ago; **4) Octahedron model:** the globe is composed by fractal **octahedral pyramids**, after the actual cartographic system, on the surface forming a gradual grid, from the 111 km order edges to the meter order ones (Maria, Hartmann, phantome,?); **5) PUNCHINELLO/GYROSCOPIC model:** functioning as a gyroscope, swinging at the crossing of the Orion-arm of our Galaxy with its regular arms in every 31 M years, and lingering revandering; **6) VIRUS/FULLEREN model:** tetrahedron (fag 173), respectively Buckminster Fulleren-like intercalated hexons between the pentons of the dodecahedron; **7) BIONIC model:** taking into consideration that every 6,000 km high fractal-pyramid – of which peaks are meeting in the centre of the Earth – has its **mirrored outer twin-pyramid** around the globe, in the form of a hedgehog, this energetic grid/matrix forming a spherical Le Sage/Jean-Marie Lehn/Fulleren-like cage – called **Christ-grid** too – around the back-dented toroidal structured but spherical shaped Earth, namely a **live/bionic structure**, the dual of the **inert/nucleonic structure**. (12,13,14,15,16,19, and see my recent studies).

The **1,000 km diameter** planetoid **SEDNA** was baptized by the discoverer Michael Brown in 2003 after the **Ocean-Goddess** of the **Inuits**, officially at 87 AU (Astronomic Unit=150 M km, the distance Sun-Earth) distance from the Earth (13 B km), within the inner Oort-cloud, with its previsible next coming in 2076, and later in every 10-12 thousand years. **Consequently, no chance for its terrestrial impact! The vision is defective! However, my absolutely spontaneous visions each time were very exact.**

Interestingly, the first official information of the NASA (established in 1958 for the study of the supposed companion of our Sun, called **Hemera** or **Nemesis**) differ from the actual ones.

The date of vision being **6th August 2010**, this day coincides with the annual shadow-pyramid-effect phenomenon of the Ceahlau mountain-peaks within the East-Carpathians in Romania – when our Sun becoms the annual light-ration from the central-Sun/core of our Galaxy – respectively with the start of the atomic era in 6th August 1945 (Japan, Hiroshima).

The calculated date for the visioned event to happen is **02.02.2022**, namely – in conformity with the Mayan astronomical calculations – after 4,200 days, which represent the astronomic connection (cosmic transition) between the Sun and the Earth, marked by the sunspots too.

**Conclusion:** Contrary to these contradictions between the official data published by the NASA, and my vision of 6th August 2010, after many years of hesitation, I consider correct to inform the humankind about this strange possibility for the visioned event to happen in 2022.

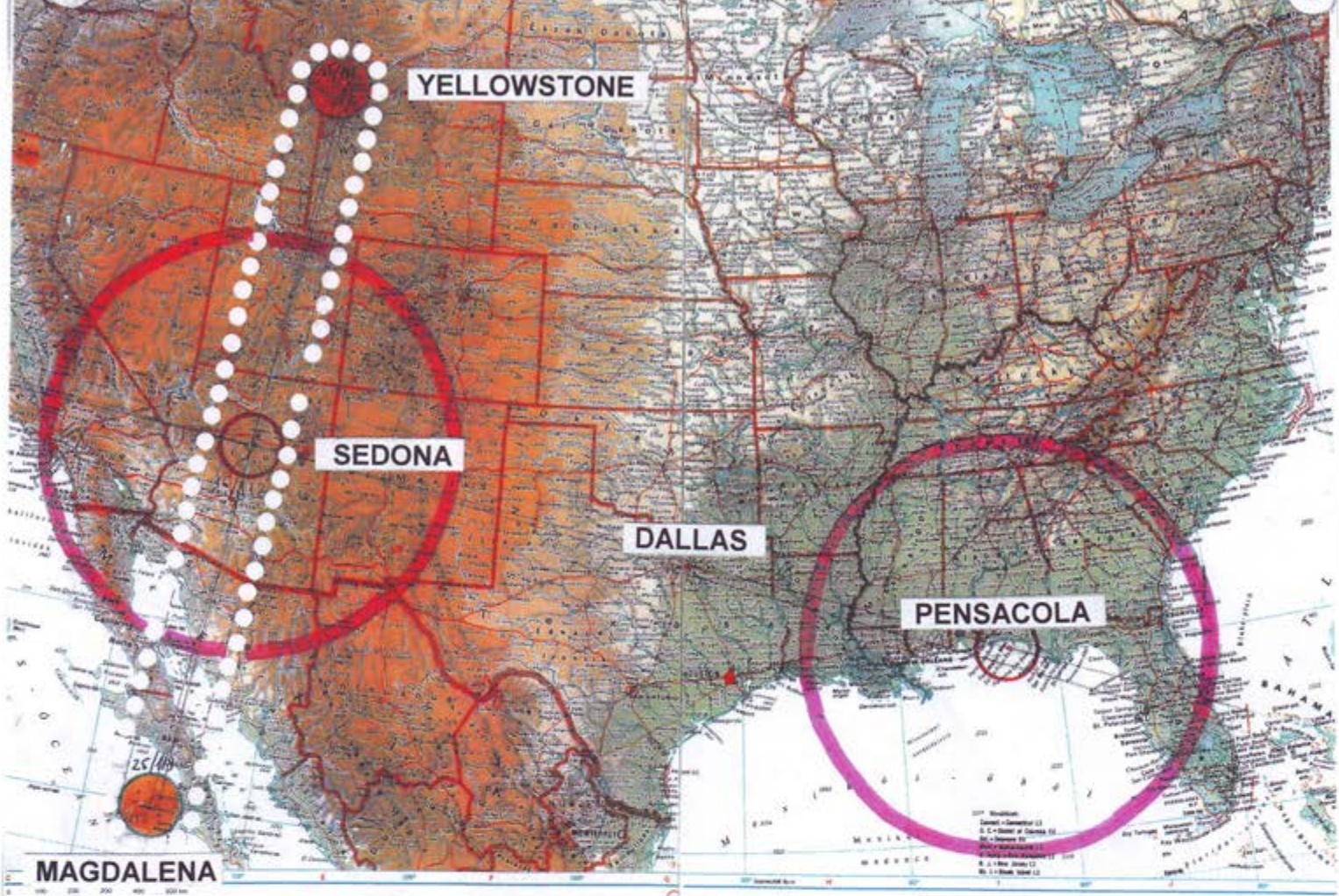
The numbers in parantheses (1 – 19) refer to the numbers of the attached illustrations.

Budapest, 12th February 2021. (12.02.2021)

1

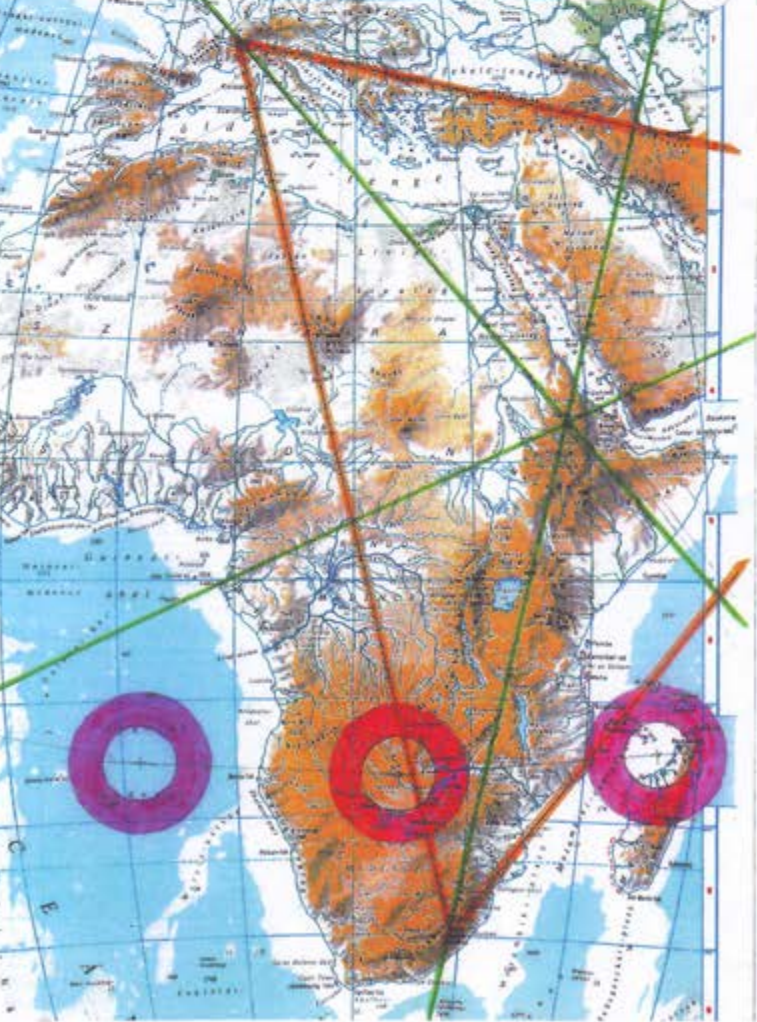
# SEDNA'S IMPACT AT SEDONA

2



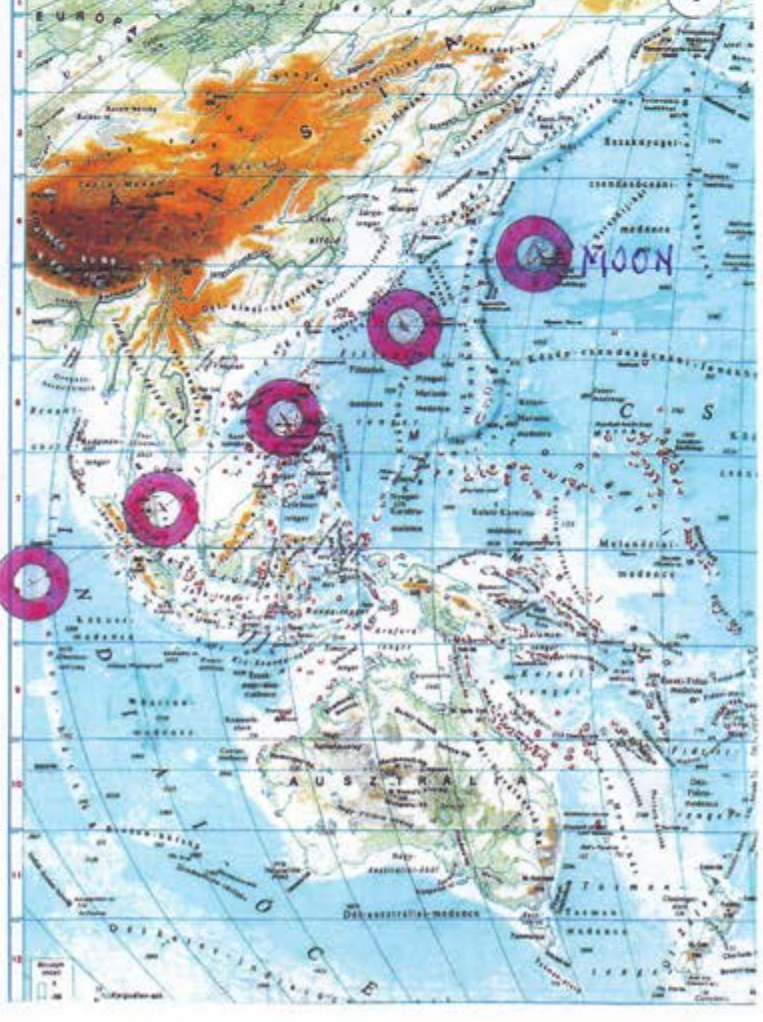
# SOUTHERN-AFRICAN IMPACT

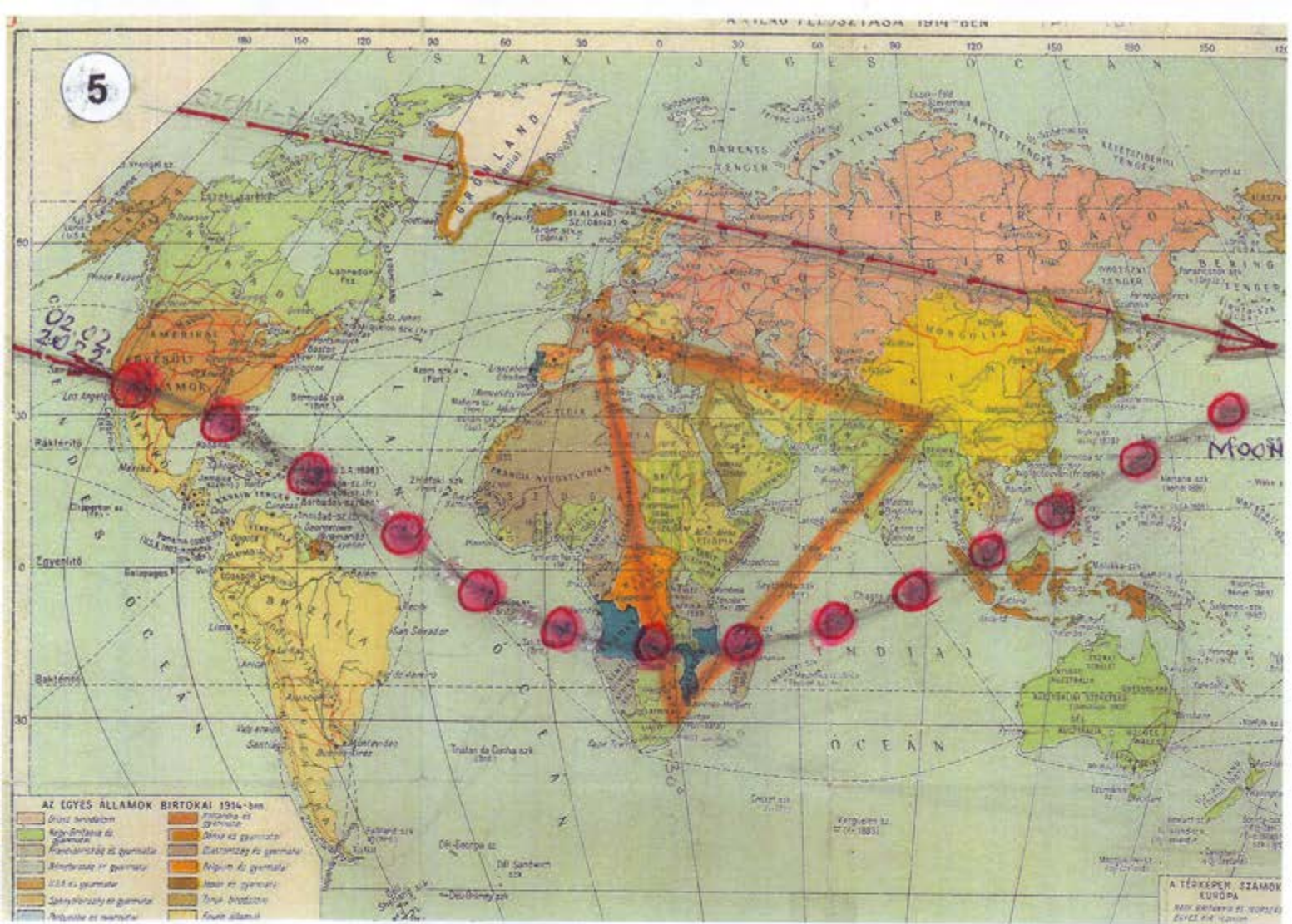
3



# SUNDA-LAND'S IMPACT

4



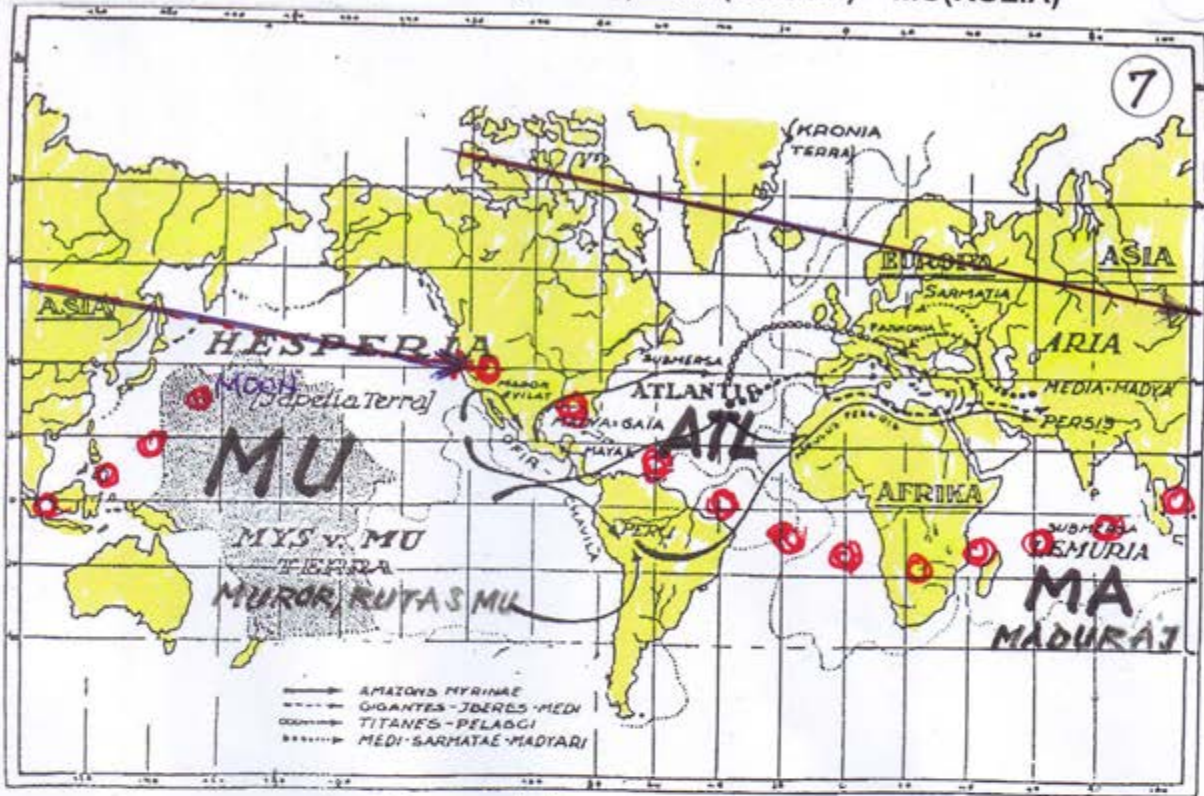


**TRAJECTORY OF THE PLANETOID SEDNA IN 02.02.2022:**  
**FIRST OCTAVE/DSCENDENT PHASE: SEDONA/USA – SENANGA/BOTSWANA**  
**SECOND OCTAVE/ASCENDENT PHASE: MADAGASCAR – N-W PACIFIC BASIN**

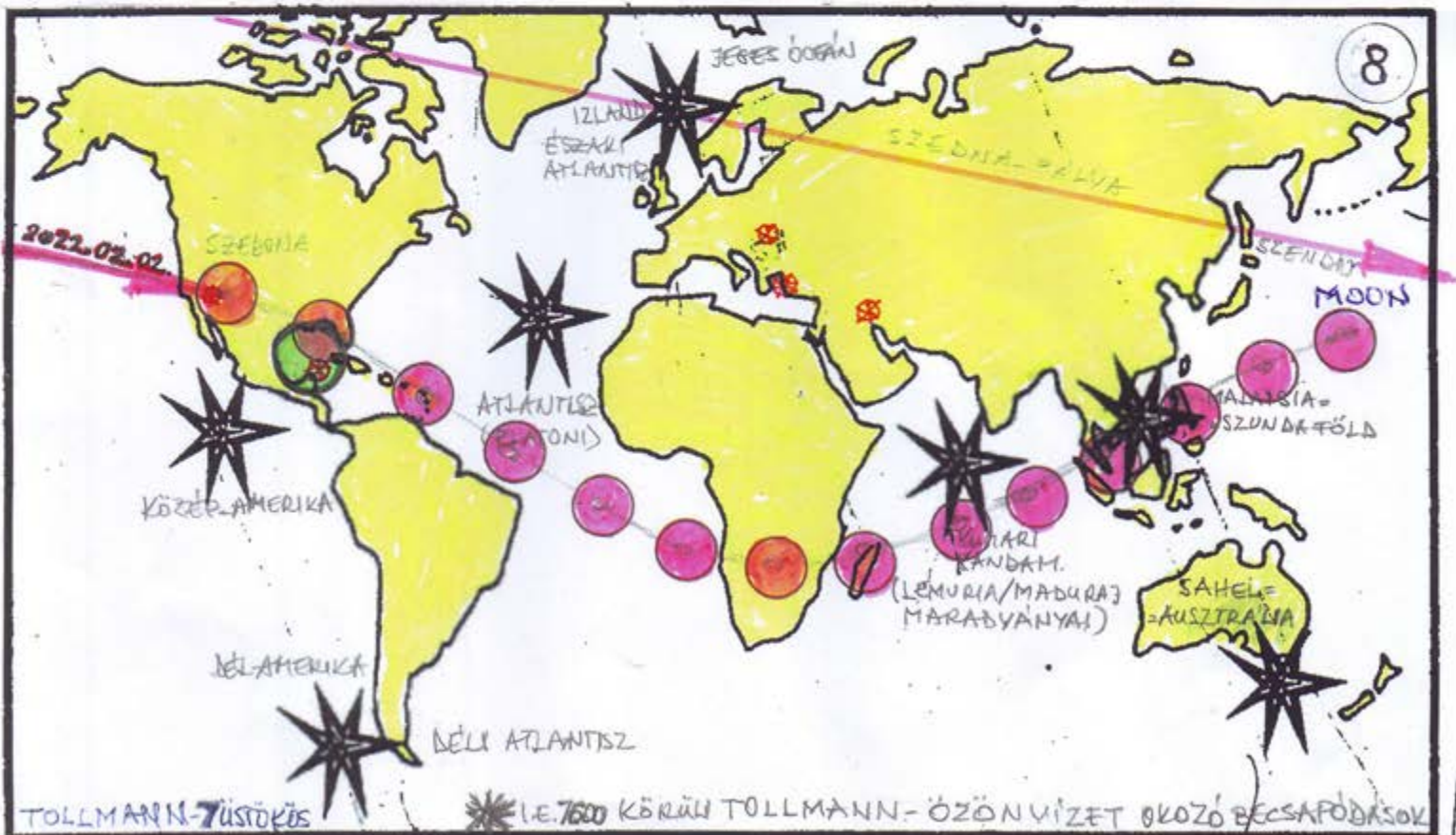


**TECTONIC PLATES AND HOT POINTS OF THE EARTH (A. GALACZ: OCEANS, POLES)**

**REPEATED SIMULTANEOUS SINKING OF THE THREE „WHALES”: THE CONTINENT-SIZE MAINLANDS ATL(ANTIS) – MA(DURAY) – MU(KULIA)**

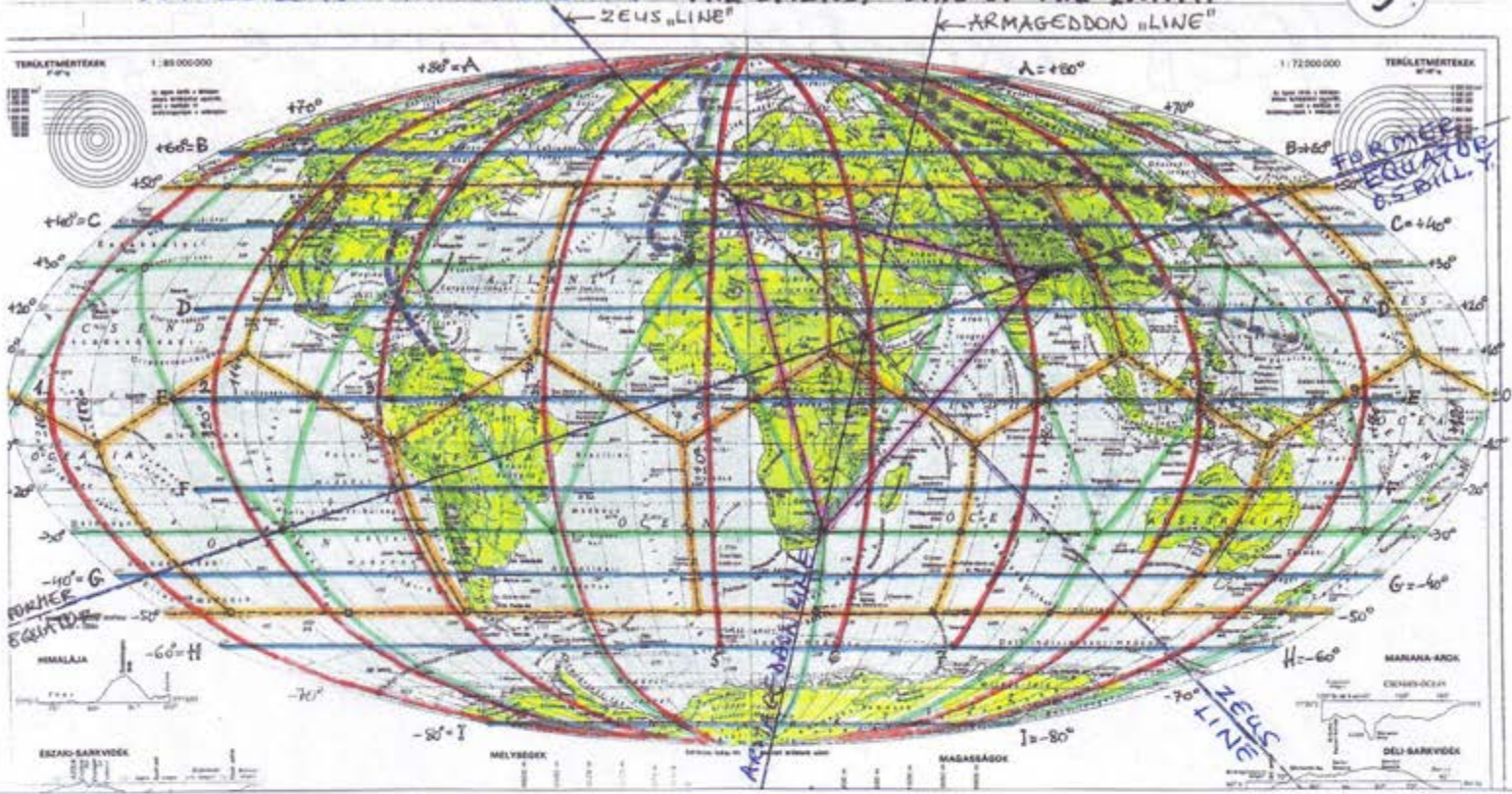


**SIMULTANEOUS RE-ERECTION OF THE FORMERLY SUNK MAINLANDS ATL(ANTIS) – ATLANTIC OCEAN, NORTH-MIDDLE/PLATO'S-SOUTH MA(DURAY) – INDIAN OCEAN, LEMURIA (RECENT, AFTER THE MONKEYS) MU(KULIA) – PACIFIC OCEAN, MU, MUROR, RUTAS MU (CHURCHWARD)**



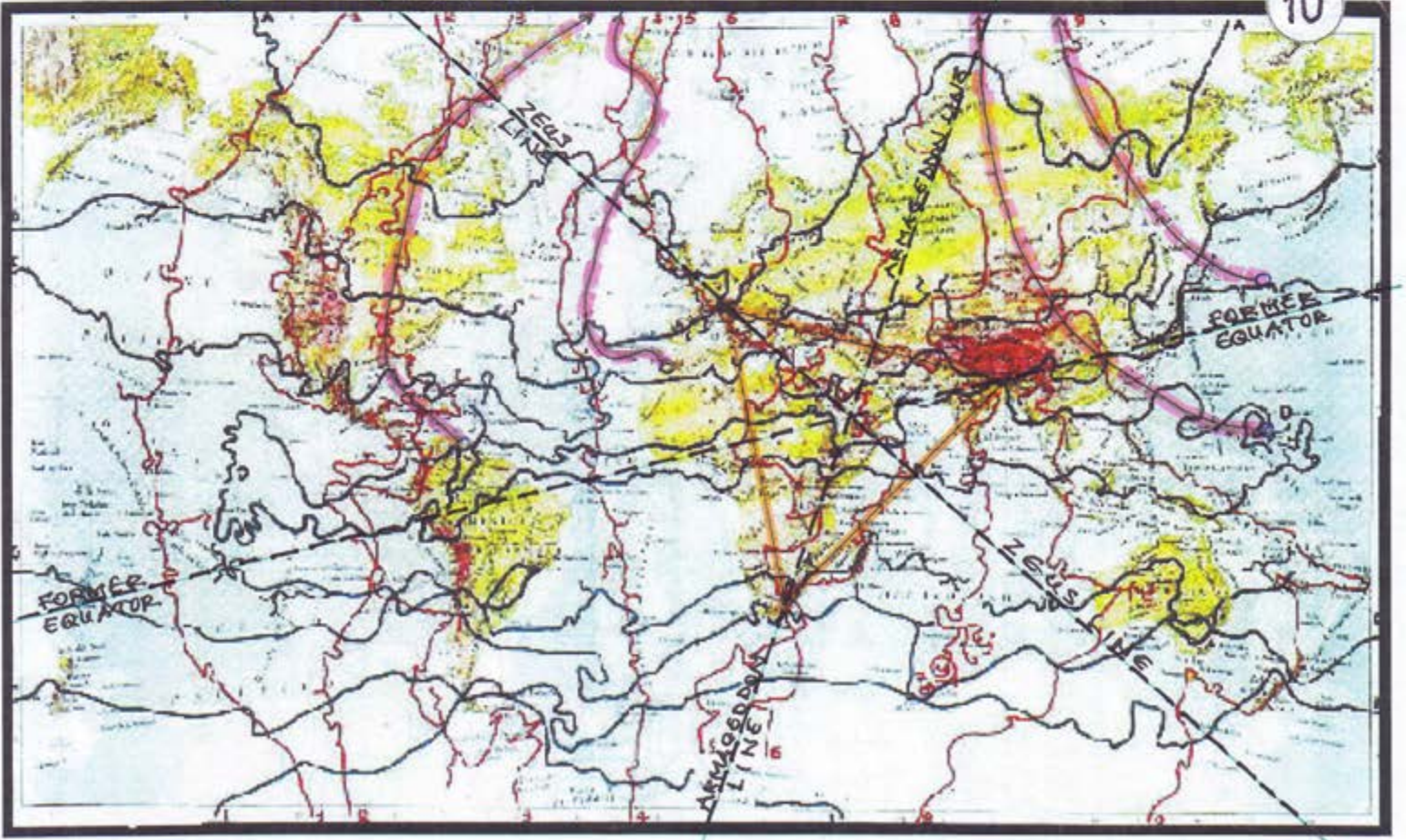
**TRAJECTORY OF THE PLANETOID SEDNA WITH RESPECT TO THE FORMER CARAIBIAN (65 M YEARS AGO) AND TOLLMANN (7640 BC) CATASTROPHES**

# A FÖLD ENERGIA-HÁLÓJA THE ENERGY-GRID OF THE EARTH



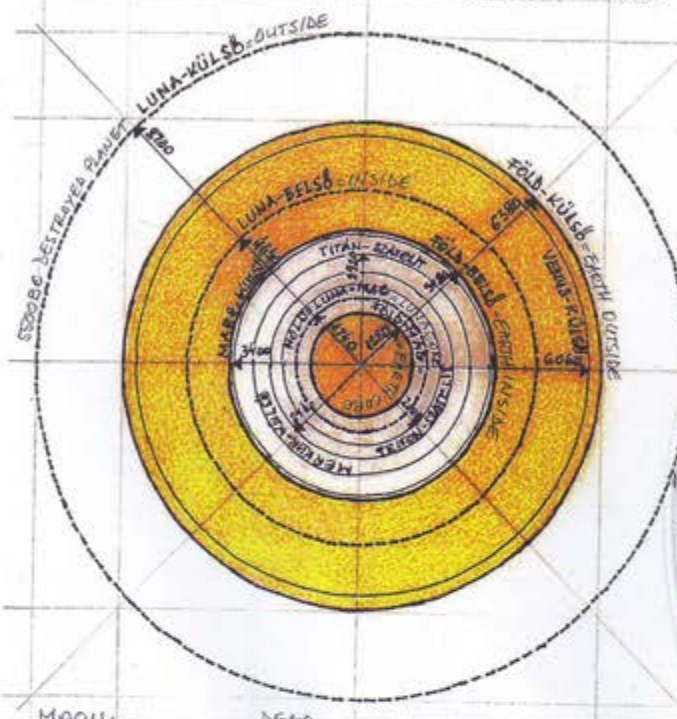
THE DRAGON-LINES SYSTEM WAS FORMED 500 MILLION YEARS AGO, AT THE CHANGE OF THE EARTH-EQUATOR, THE FORMER POLES BEING THE HIMALAYA AND THE MACHU PICHU. AFTER THIS CHANGE THE EARTH IS EXPANDED 30%, THE EQUATORIAL AND POLAR LINES REFLECT ALL THE CHANGES, INCLUDING THE LARGE-SCALE POLE-SHIFTS (31 MILL. YEARS).

# A FÖLD SÁRKÁNY-VONAL RENDSZERE DRAGON-LINES SYSTEM OF THE EARTH



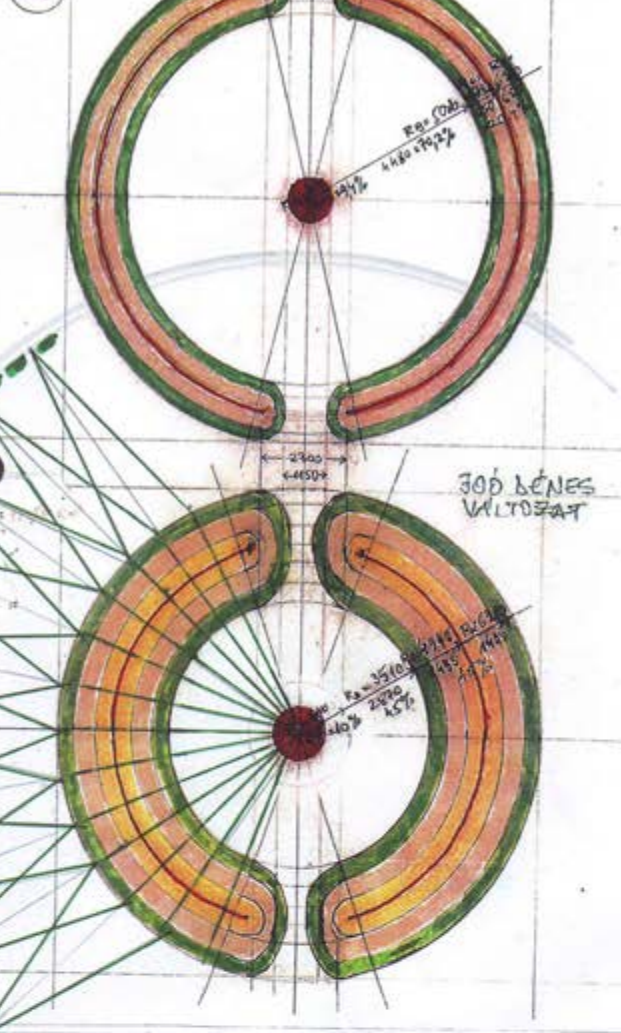
11 INHABITED CELESTIAL BODIES OF THE SOLAR SYSTEM. A NAPRENDSZER LAKOTT/LAKHATÓ ÉGITESEI:

POLYGONOK MÉRETEI: R(km)		SZATELITEK - R(km)	
FÖLD-KÜLSŐ - OUTSIDE	6380	SZATURANUSZ:	
FÖLD-BELSŐ - INSIDE	3480	TITAN	2020
FÖLD-MAG - CORE	1280	NEPTUNUSZ:	
LUNA-KÜLSŐ-RISTÓLYOGOK	9700	TRITON	2000
LUNA-BELSŐ - INSIDE	4640	JUPITER:	
LUNA-MAG = HOLD = MOON	1740	IO	1830
MERKUR-KÜLSŐ - OUTSIDE	2440	EUROPA	1550
VENUSZ-KÜLSŐ - OUTSIDE	6060	GANYMEDE	2630
MARS-KÜLSŐ - OUTSIDE	3400	KALLISZTO	2500



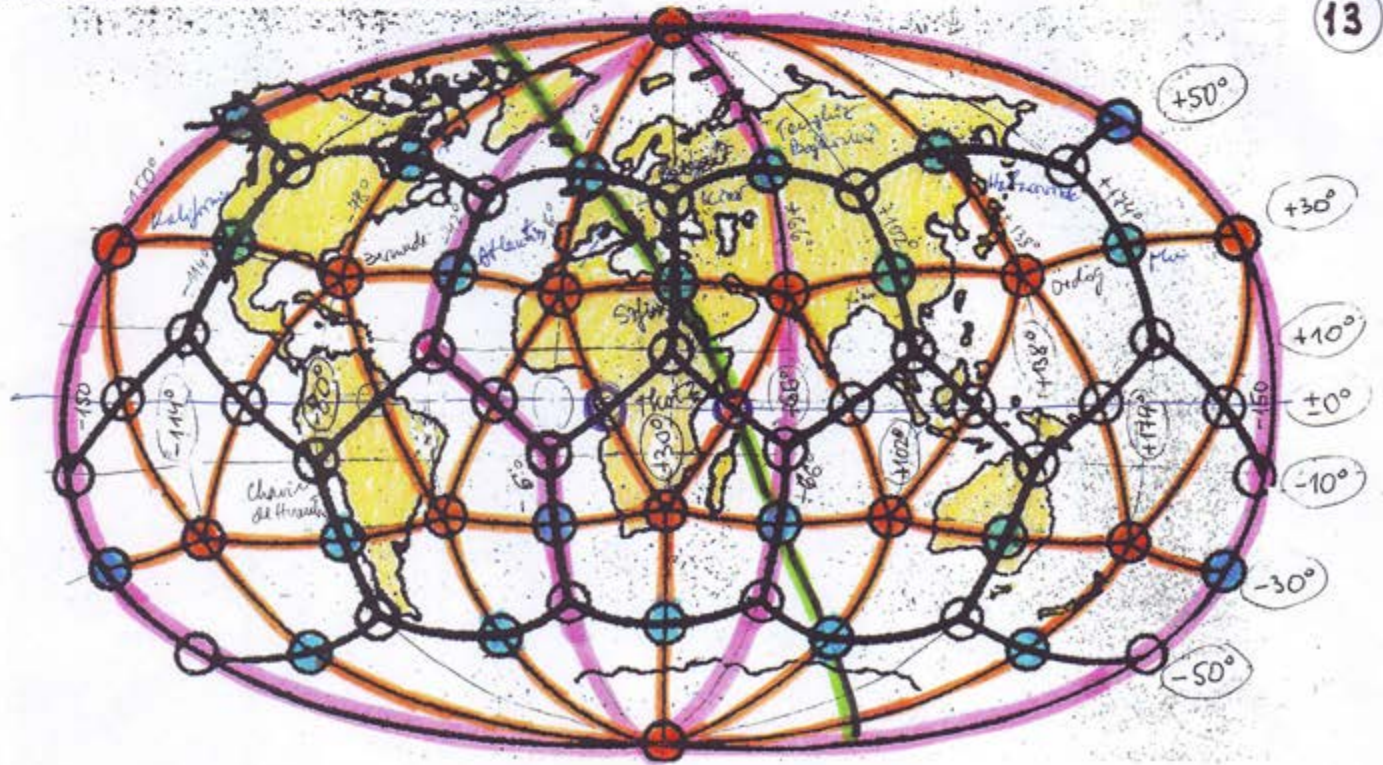
COMPARATIVE SIZES OF THE PLANETS AND SATELLITS (SEDNA'S RADIUS=CCA 500 KM)

12 R.B. VALTOZAT



The BIONIC STRUCTURED EARTH consists by a back-dented CORE/hollow Earth/ central peaked polyhedral (20 tetrahedral, 12 pentagonal, 360<sup>2</sup> octogonal, and other polygonal) PYRAMIDS, with their outer mirrored TWIN-PYRAMIDS together, of which peaks form a Le Sage/Jean-Marie Lehn/Fulleren-like spherical CAGE/CHRIST-GRID.

(E. v. DANIKEN: PROPHET OF THE PAST)

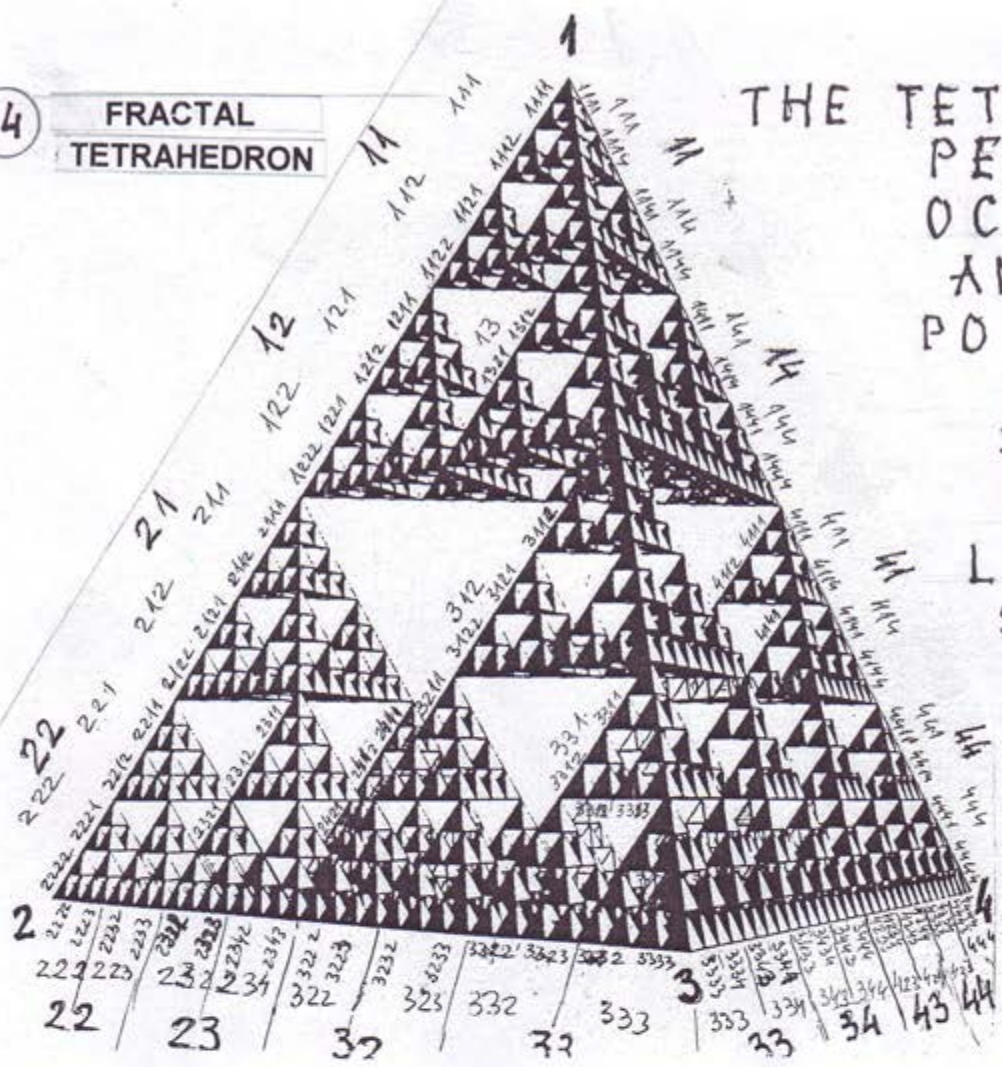


W. BECKER - B. HAGENS: MACRO ENERGY-GRID OF THE EARTH-SURFACE



14

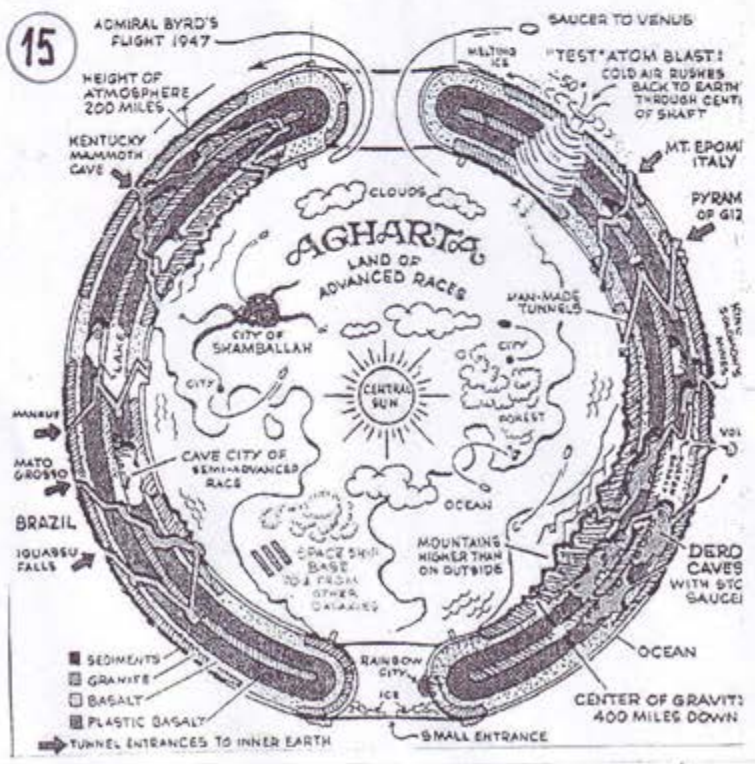
FRACTAL  
TETRAHEDRON




THE TETRAHEDRAL,  
PENTAGONAL,  
OCTAHEDRAL,  
AND OTHER  
POLYHEDRAL  
PYRAMIDS  
FORM THE  
LAMPION-  
LIKE INNER  
STRUCTURE  
AND OUTER  
CHRIST-  
GRID OF  
THE EARTH

THE POLYHEDRAL PYRAMIDS BEING PATTERNS OF THE ETHERIC  
TRANSITION TO THE MATERIAL WORLD, THEIR MIRRORED TWIN FRACTAL  
STRUCTURE REFLECT THE DUAL BASIC STRUCTURE OF THE UNIVERSE

15



16

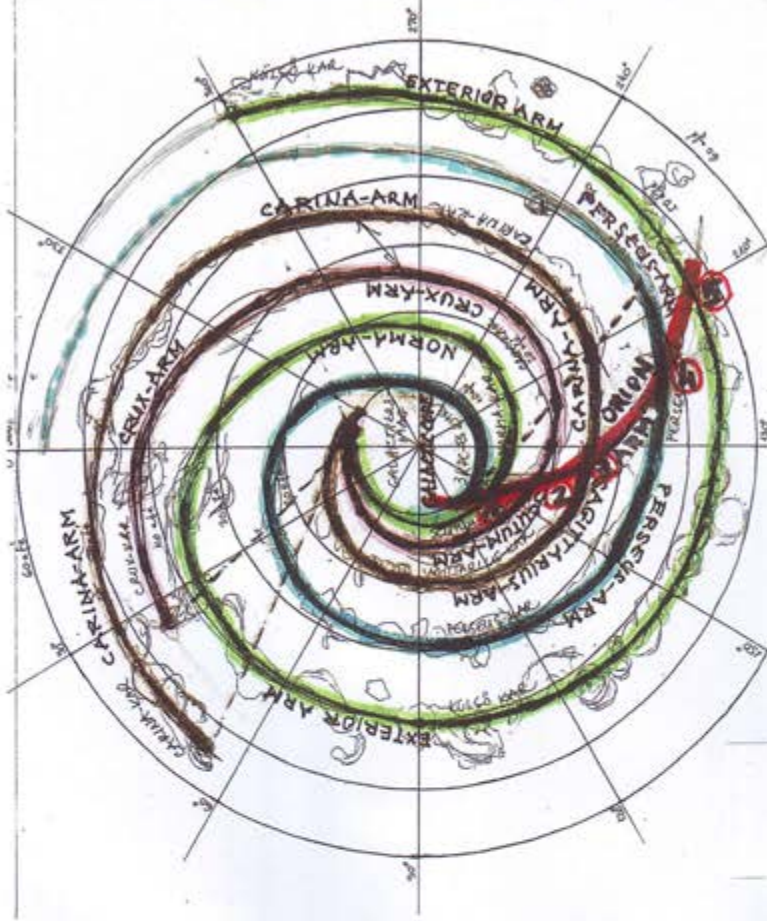


EARTH'S CROSS-SECTION IN R. BERNARD'S CLASSIC BOOK „THE HOLLOW EARTH” (1964)

SYMBOLIC CROSS-SECTION OF THE ICOSAHEDRON, FORMED BY 20 FRACTAL TETRAHEDRAL PYRAMIDS

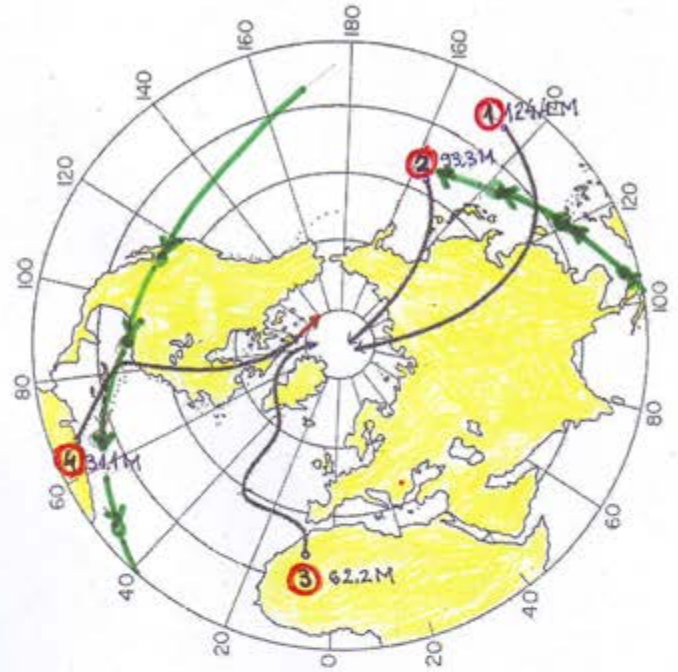
STRUCTURE OF OUR GALAXY  
GALAXISUNK SZERKEZETE

17



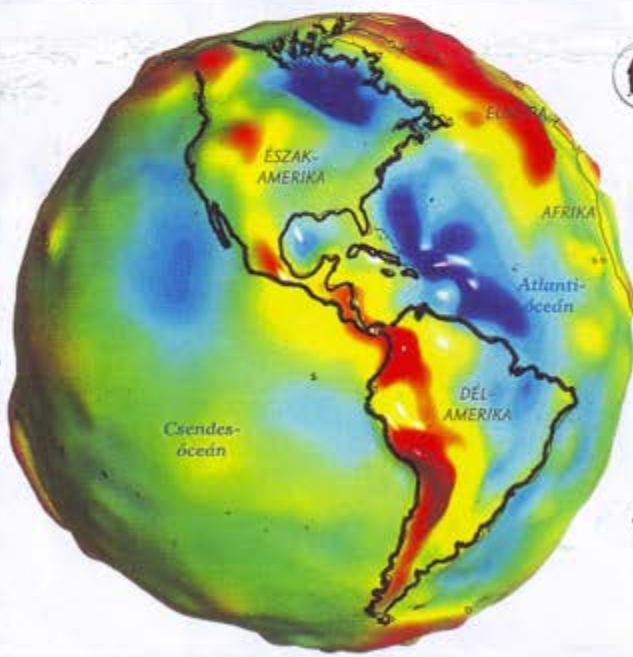
NORTH POLE SWINGS AND REWANDERINGS  
PÓLSKILENGÉSEK ES HELYREVÁNDORLÁSOK

18

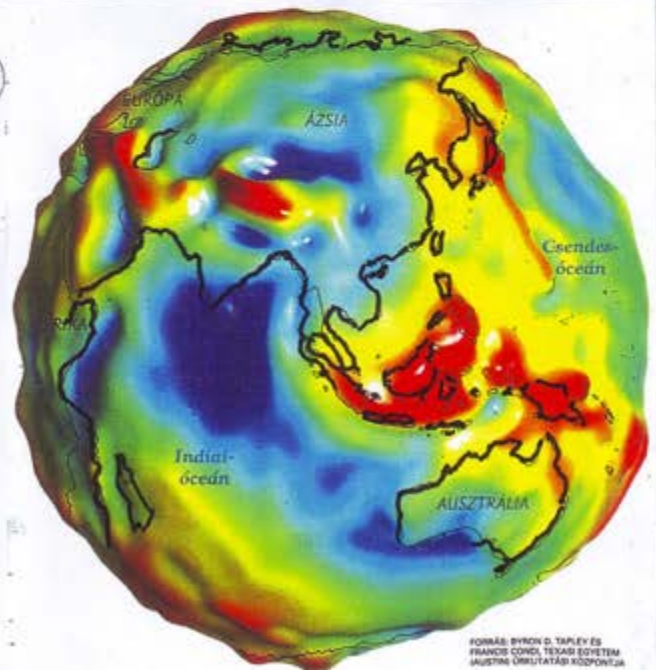


J. PASCAL: „THE EXPANDING EARTH” (1971)  
POLE-WANDERING HYPOTHESIS OF HEEZEN  
BASED ON THE PALEO-MAGNETIC DATA

CROSSINGS OF THE – BY THE GALACTIC CORE EJACULATED – ORION-ARM  
WITH THE FOUR REGULAR ARMS OF OUR SPIRAL-GALAXY „MILKY-WAY” IN  
EVERY 31.2 MILLION YEARS = 4 PHOTON-BELT CYCLES = 4 X 7.8 MILLION YRS):  
1) NORMA; 2) SCUTUM/CRUX; 3) SAGITTARIUS/CARINA; 4) PERSEUS, 5) NEXT/  
NORMA EXTERIOR/CYGNUS. THE TIME BETWEEN 2 ARMS: HEMERA-CYCLE



19



INTENSITY OF THE GRAVITATION  
ON THE EARTH-SURFACE (2004)

A tömegvonzás erőssége  
SLICE kisebb normális nagyobb HARD  
GRAVITATION

FORRÁS: BYRON D. TAPLEY ÉS  
FRANCIS COLIN, TEXASI EGYETEM  
AUSZTRÁL ORVOSI KÖZPONTJA  
NO MAPS